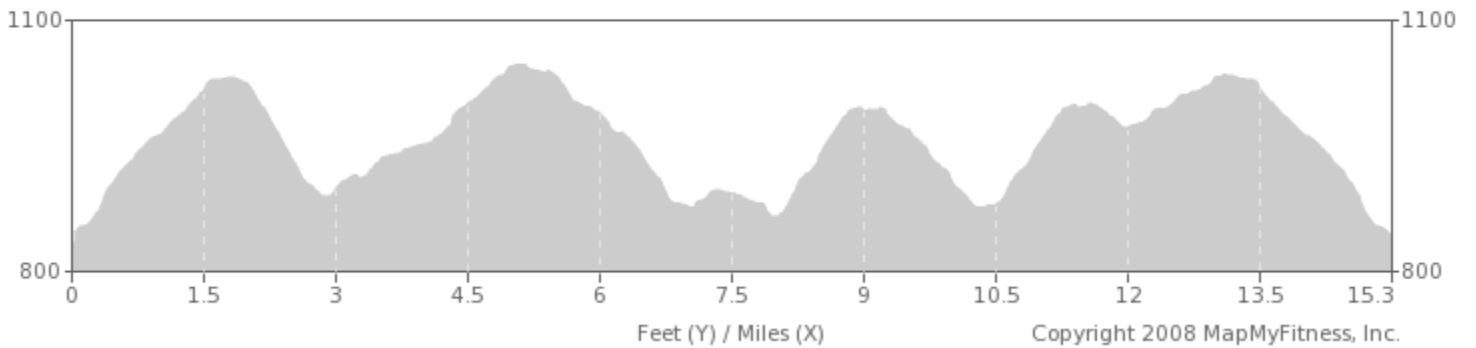
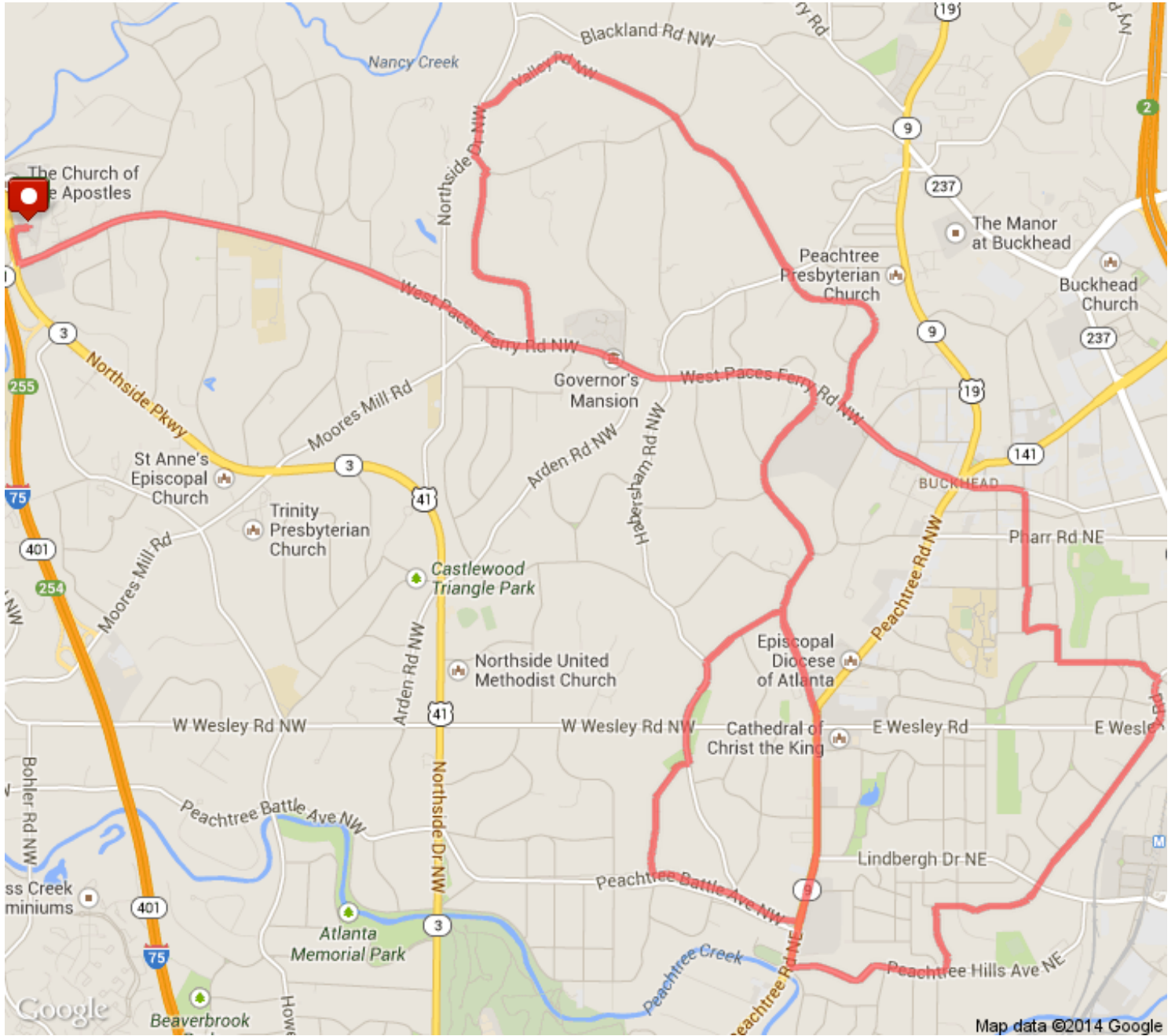















































WS Tux 15.2  
 Distance: 15.18 mi  
 Elevation: 456.04 ft (Max: 1,036.75 ft)

mapmyrun



 Head south	0 mi (+0.01 mi)
 Turn right	0.01 mi (+0.04 mi)
 Turn left	0.05 mi (+0 mi)
 This segment has no directions.	0.06 mi (+0.15 mi)
 Head east on West Paces Ferry Rd NW toward Paces W Dr NW	0.21 mi (+1.64 mi)
 Turn left onto Tuxedo Rd NW	1.85 mi (+0.01 mi)
 Head north on Tuxedo Rd NW	1.86 mi (+0.64 mi)
 Turn left to stay on Tuxedo Rd NW Destination will be on the right	2.5 mi (+0.03 mi)
 Head northwest on Tuxedo Rd NW toward Northside Dr NW	2.54 mi (+0.04 mi)
 Turn right onto Northside Dr NW	2.57 mi (+0.15 mi)
 Turn right onto Valley Rd NW Destination will be on the right	2.73 mi (+0.15 mi)
 Head northeast on Valley Rd NW toward Tuxedo Rd NW Destination will be on the left	2.87 mi (+0.84 mi)
 Head southeast on Valley Rd NW toward Habersham Rd NW	3.71 mi (+0.32 mi)
 Turn right onto Habersham Rd NW	4.03 mi (+0.01 mi)
 Turn left onto Valley Rd NW Destination will be on the right	4.04 mi (+0.12 mi)
 Head east on Valley Rd NW toward Grant Valley Rd NW Destination will be on the left	4.15 mi (+0.21 mi)
 Head south on Valley Rd NW toward Grant Valley Rd NW	4.36 mi (+0.13 mi)
 Head southwest on Valley Rd NW toward Grant Valley Rd NW	4.48 mi (+0.17 mi)
 Turn left onto West Paces Ferry Rd NW	4.66 mi (+0.05 mi)
 Head southeast on West Paces Ferry Rd NW toward E Andrews Dr NW	4.71 mi (+0.38 mi)
 Continue onto East Paces Ferry Rd NE	5.09 mi (+0.2 mi)
 Turn right onto Grandview Ave NE Destination will be on the left	5.29 mi (+0.02 mi)

 Head south on Grandview Ave NE toward Buckhead Ave NE	5.32 mi (+0.27 mi)
 Turn left onto Peachtree Ave NE	5.59 mi (+0.01 mi)
 Turn right onto Grandview Ave NE Destination will be on the left	5.6 mi (+0.03 mi)
 Head south on Grandview Ave NE toward Delmont Dr NE	5.63 mi (+0.11 mi)
 Turn left onto Delmont Dr NE Destination will be on the right	5.74 mi (+0.07 mi)
 Head east on Delmont Dr NE toward Lookout PI NE	5.81 mi (+0.03 mi)
 Turn right onto Lookout PI NE	5.84 mi (+0.1 mi)
 Turn left onto Brentwood Dr NE	5.94 mi (+0.08 mi)
 Head east on Brentwood Dr NE toward N Hills Dr NE	6.02 mi (+0.18 mi)
 Continue onto Alpine Rd NE	6.2 mi (+0.06 mi)
 Turn right onto E Wesley Rd Destination will be on the left	6.27 mi (+0.04 mi)
 Head south on E Wesley Rd toward Pine Tree Dr NE	6.3 mi (+0.13 mi)
 Slight left onto Sharondale Dr NE	6.43 mi (+0.6 mi)
 Continue onto Eureka Dr NE Destination will be on the left	7.03 mi (+0.05 mi)
 Head southwest on Eureka Dr NE toward Hurst Dr NE	7.08 mi (+0.29 mi)
 Turn left onto Virginia PI NE	7.37 mi (+0.03 mi)
 Head south on Virginia PI NE toward Peachtree Hills Ave NE	7.41 mi (+0.17 mi)
 Turn right onto Peachtree Hills Ave NE	7.58 mi (+0.41 mi)
 Head west on Peachtree Hills Ave NE toward Peachtree Rd NE	7.98 mi (+0.1 mi)
 Turn right onto Peachtree Rd NE Destination will be on the right	8.09 mi (+0.15 mi)
 Head north on Peachtree Rd NE toward Terrace Dr NE	8.23 mi (+0.63 mi)
 Slight left toward Andrews Dr NW	8.87 mi (+0.04 mi)
 Continue straight onto Andrews Dr NW	8.91 mi (+0.06 mi)
 Head north on Andrews Dr NW toward Cherokee Rd NW	8.96 mi (+0.24 mi)

 Turn left onto Cherokee Rd NW Destination will be on the left	9.2 mi (+0.03 mi)
 Head southwest on Cherokee Rd NW toward Vernon Rd NW	9.23 mi (+0.25 mi)
 Turn left onto Habersham Rd NW Destination will be on the left	9.49 mi (+0.1 mi)
 Head southwest on Habersham Rd NW toward W Wesley Rd NW	9.58 mi (+0.23 mi)
 Turn right onto Woodward Way NE Destination will be on the left	9.82 mi (+0.05 mi)
 Head southwest on Woodward Way NE toward Telalee Ln NW	9.87 mi (+0.34 mi)
 Turn left onto Peachtree Battle Ave NW	10.21 mi (+0.09 mi)
 Head east on Peachtree Battle Ave NW toward Nacoochee Dr NW	10.3 mi (+0.36 mi)
 Head east on Peachtree Battle Ave NW toward Peachtree Rd NE	10.66 mi (+0.03 mi)
 Turn left onto Peachtree Rd NE Destination will be on the left	10.69 mi (+0.15 mi)
 Head north on Peachtree Rd NE toward Lindbergh Dr NE	10.84 mi (+0.49 mi)
 Slight left toward Andrews Dr NW	11.33 mi (+0.04 mi)
 Continue straight onto Andrews Dr NW	11.37 mi (+0.33 mi)
 Head north on Andrews Dr NW toward Habersham Way NW Destination will be on the right	11.7 mi (+0.65 mi)
 Head northeast on Andrews Dr NW toward West Paces Ferry Rd NW	12.35 mi (+0.12 mi)
 Turn left onto West Paces Ferry Rd NW	12.47 mi (+0.02 mi)
 Head northwest on West Paces Ferry Rd NW toward Andrews Ct NW	12.49 mi (+2.32 mi)
 Head southwest on West Paces Ferry Rd NW toward Longcourte Dr NW Destination will be on the left	14.81 mi (+0.18 mi)
 This segment has no directions.	14.99 mi (+0.19 mi)
 Destination	15.18 mi (+0 mi)